



Dacorum Borough Council

Strategic Housing Land Availability Assessment (SHLAA) 2016

Volume 4: Mapping

Draft Report

February 2016

AECOM

1. Introduction

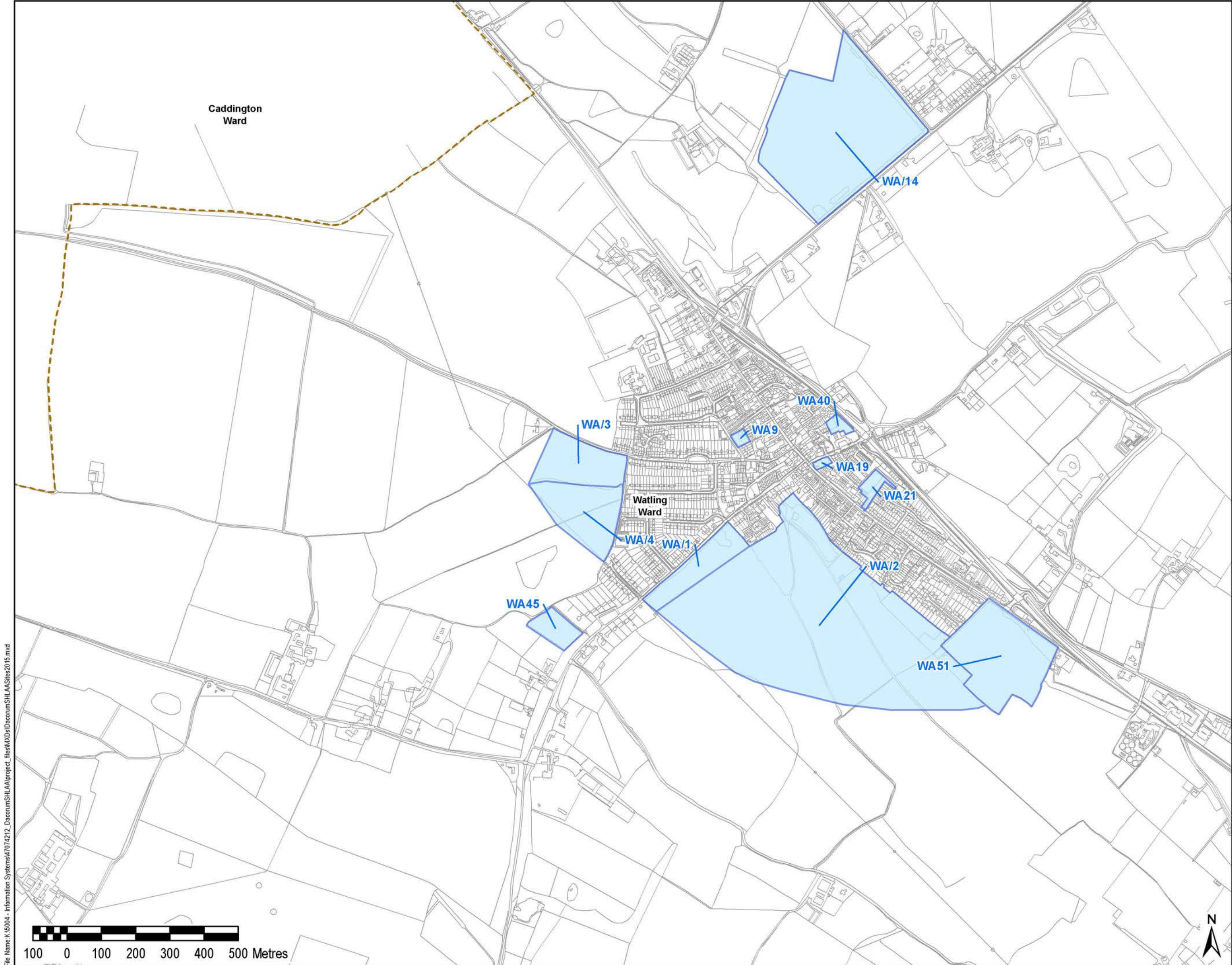
- 1.1.1 This document represents Volume 4 of the Dacorum Borough Council Strategic Housing Land Availability Assessment, presenting the mapping of the sites in Dacorum Borough Council's area that were assessed as potential sites for housing development. It only includes sites that GIS information was available for, including all the sites that were 'accepted' through the assessment process.
- 1.1.2 The sites are mapped and referenced according to the wards in which they are located.
- 1.1.3 The sites include existing site allocations, planning applications, land in Dacorum Borough Council's ownership, surplus public sector land, vacant and derelict land and buildings, sites submitted through the 2015 Call for Sites and other potential opportunities.
- 1.1.4 Sites have been reproduced as submitted, however the site area used in the assessment has been adjusted for some sites to take account of development constraints such as flood risk or other environmental constraints.
- 1.1.5 The individual assessment and conclusion for each site can be found in Volume 3 of the SHLAA (Site Schedules) which is ordered by ward and site code.

Abbreviations	Ward
AE	Adeyfield East
ALD	Aldbury and Wiggington
APS	Apsley
ASH	Ashridgel
AW	Adeyfield West
BC	Berkhamsted Castle
BE	Berkhamsted East
BEN	Bennetts End
BOV	Bovingdon
BOX	Boxmoor
BW	Berkhamsted West
CH	Corner Hall
CHA	Chaulden
GAD	Gadebridge
GH	Grove Hill
HHC	Hemel Hempstead Central
HSP	Highfield St Pauls
KL	Kings Langley
LG	Leverstock Green
N	Northchurch
NM	Nash Mills
TC	Tring Central
TE	Tring East
TW	Tring West
WA	Watling
WE	Warners End
WH	Woodhall

Ordnance Survey Licence

All mapping in this report is reproduced from the Ordnance Survey mapping with the permission of the Controller of Her Majesty's Stationery Office © Crown Copyright. Unauthorised reproduction infringes Crown copyright and may lead to prosecution or civil proceedings. Dacorum Borough Council Licence no.: 100081165304. TBC

File Name: K:\5004 - Information Systems\47074712_DacorumSHLAA\project_files\MXDs\SHLAA\Sites\2015.mxd



THIS DRAWING IS TO BE USED ONLY FOR THE PURPOSE OF ISSUE THAT IT WAS ISSUED FOR AND IS SUBJECT TO AMENDMENT

LEGEND

- SHLAA Sites
- District Wards

Copyright
Reproduced from Ordnance Survey digital map data ©
Crown copyright 2016. All rights reserved.
Licence number 0100031673

Purpose of Issue
FOR INFORMATION

Client
DACORUM BOROUGH COUNCIL

Project Title
DACORUM SHLAA

Drawing Title

Drawn SJ	Checked EB	Approved AW	Date 29/01/2016
URS Internal Project No. 47069894		Scale @ A3 1:10,000	

THIS DOCUMENT HAS BEEN PREPARED PURSUANT TO AND SUBJECT TO THE TERMS OF URS' APPOINTMENT BY ITS CLIENT. URS ACCEPTS NO LIABILITY FOR ANY USE OF THIS DOCUMENT OTHER THAN BY ITS ORIGINAL CLIENT OR FOLLOWING URS' EXPRESS AGREEMENT TO SUCH USE, AND ONLY FOR THE PURPOSES FOR WHICH IT WAS PREPARED AND PROVIDED.

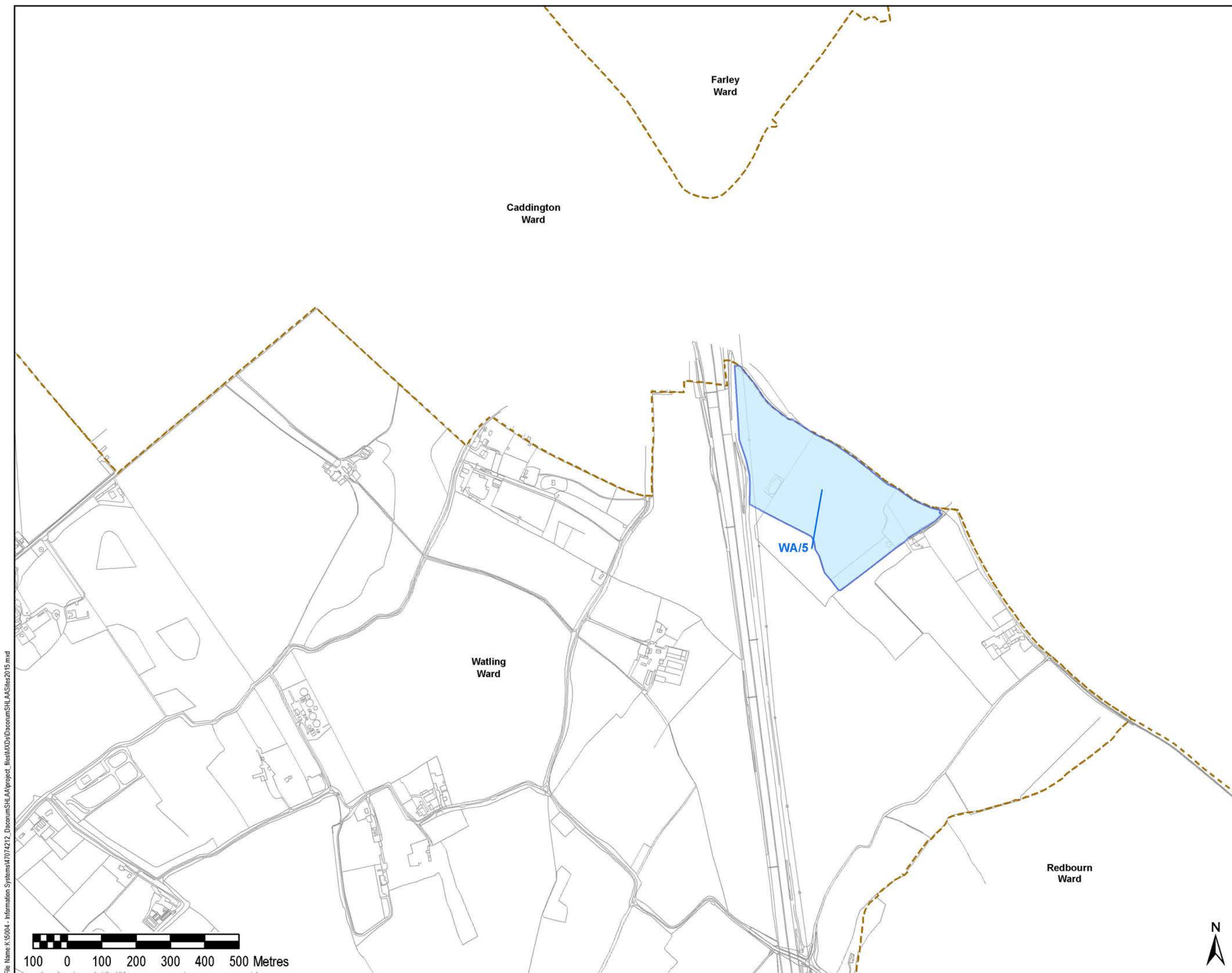
URS Infrastructure & Environment UK Limited
Scott House
Alderney Link, Basingstoke
Hampshire, RG21 7EP
Telephone: (01256) 310200
Fax: (01256) 310201
www.ursglobal.com

AECOM

Drawing Number
FIGURE 1 OF 27

Rev

File Name: K:\5004 - Information Systems\47074712 - DacorumSHLAA\project_files\MXDs\DacorumSHLAA\Sites\2015.mxd



THIS DRAWING IS TO BE USED ONLY FOR THE PURPOSE OF ISSUE THAT IT WAS ISSUED FOR AND IS SUBJECT TO AMENDMENT

LEGEND

- SHLAA Sites
- District Wards

Copyright
Reproduced from Ordnance Survey digital map data ©
Crown copyright 2016. All rights reserved.
Licence number 0100031673

Purpose of Issue
FOR INFORMATION

Client
DACORUM BOROUGH COUNCIL

Project Title
DACORUM SHLAA

Drawing Title

Drawn SJ	Checked EB	Approved AW	Date 29/01/2016
URS Internal Project No. 47069894		Scale @ A3 1:10,000	

THIS DOCUMENT HAS BEEN PREPARED PURSUANT TO AND SUBJECT TO THE TERMS OF URS' APPOINTMENT BY ITS CLIENT. URS ACCEPTS NO LIABILITY FOR ANY USE OF THIS DOCUMENT OTHER THAN BY ITS ORIGINAL CLIENT OR FOLLOWING URS' EXPRESS AGREEMENT TO SUCH USE, AND ONLY FOR THE PURPOSES FOR WHICH IT WAS PREPARED AND PROVIDED.

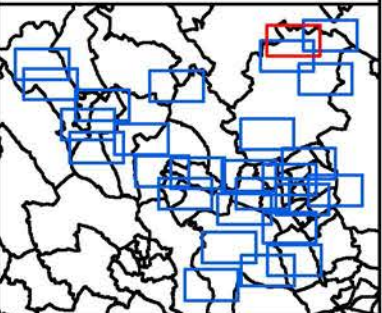
URS Infrastructure & Environment UK Limited
Scott House
Alderby Link, Basingstoke
Hampshire, RG21 7FP
Telephone: (01256) 310200
Fax: (01256) 310201
www.ursglobal.com

AECOM

Drawing Number FIGURE 2 OF 27	Rev
---	-----

LEGEND

- SHLAA Sites
- District Wards



Copyright
Reproduced from Ordnance Survey digital map data ©
Crown copyright 2016. All rights reserved.
Licence number 0100031673

Purpose of Issue
FOR INFORMATION

Client
DACORUM BOROUGH COUNCIL

Project Title
DACORUM SHLAA

Drawing Title

Drawn SJ	Checked EB	Approved AW	Date 29/01/2016
URS Internal Project No. 47069894		Scale @ A3 1:10,000	

THIS DOCUMENT HAS BEEN PREPARED PURSUANT TO AND SUBJECT TO THE
TERMS OF URS' APPOINTMENT BY ITS CLIENT. URS ACCEPTS NO LIABILITY FOR
ANY USE OF THIS DOCUMENT OTHER THAN BY ITS ORIGINAL CLIENT OR
FOLLOWING URS' EXPRESS AGREEMENT TO SUCH USE, AND ONLY FOR THE
PURPOSES FOR WHICH IT WAS PREPARED AND PROVIDED.

URS Infrastructure & Environment UK Limited

Scott House
Alençon Link, Basingstoke
Hampshire, RG21 7FP
Telephone: (01256) 310200
Fax: (01256) 310201
www.ursglobal.com

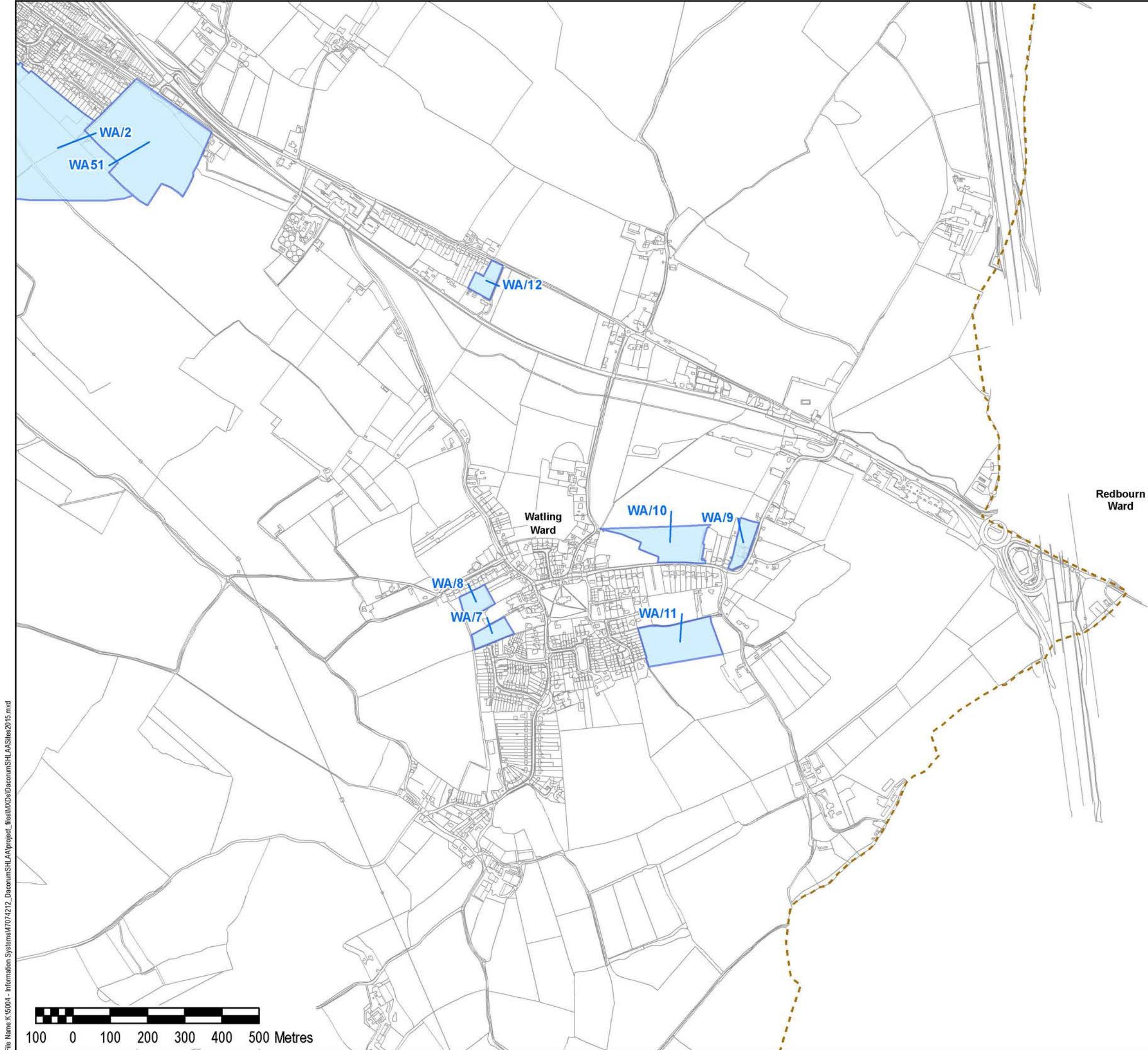
AECOM

Drawing Number
FIGURE 3 OF 27

Rev

File Name: K:\5004 - Information Systems\47074712_DacorumSHLAA\project_files\MXDs\SHLAA\Sites\2015.mxd

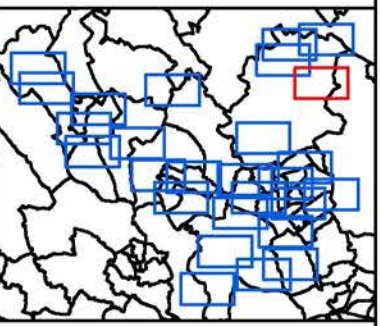
File Name: K:\5004 - Information Systems\47074712_DacorumSHLAA\project_files\MXDs\SHLAA\project_files\MXDs\SHLAA\SHLAA Sites 2015.mxd



THIS DRAWING IS TO BE USED ONLY FOR THE PURPOSE OF ISSUE THAT IT WAS ISSUED FOR AND IS SUBJECT TO AMENDMENT

LEGEND

- SHLAA Sites
- District Wards



Copyright
Reproduced from Ordnance Survey digital map data ©
Crown copyright 2016. All rights reserved.
Licence number 0100031673

Purpose of Issue
FOR INFORMATION

Client
DACORUM BOROUGH COUNCIL

Project Title
DACORUM SHLAA

Drawing Title

Drawn SJ	Checked EB	Approved AW	Date 29/01/2016
URS Internal Project No. 47069894		Scale @ A3 1:10,000	

THIS DOCUMENT HAS BEEN PREPARED PURSUANT TO AND SUBJECT TO THE TERMS OF URS' APPOINTMENT BY ITS CLIENT. URS ACCEPTS NO LIABILITY FOR ANY USE OF THIS DOCUMENT OTHER THAN BY ITS ORIGINAL CLIENT OR FOLLOWING URS' EXPRESS AGREEMENT TO SUCH USE, AND ONLY FOR THE PURPOSES FOR WHICH IT WAS PREPARED AND PROVIDED.

URS Infrastructure & Environment UK Limited
Scott House
Alencon Link, Basingstoke
Hampshire, RG21 7EP
Telephone: (01256) 310209
Fax: (01256) 310201
www.ursglobal.com

Drawing Number
FIGURE 4 OF 27



File Name: K:\5004 - Information Systems\47074712 - DacorumSHLAA\project_files\MXDs\DacorumSHLAA\Sites\2015.mxd



THIS DRAWING IS TO BE USED ONLY FOR THE PURPOSE OF ISSUE THAT IT WAS ISSUED FOR AND IS SUBJECT TO AMENDMENT

LEGEND

- SHLAA Sites
- District Wards

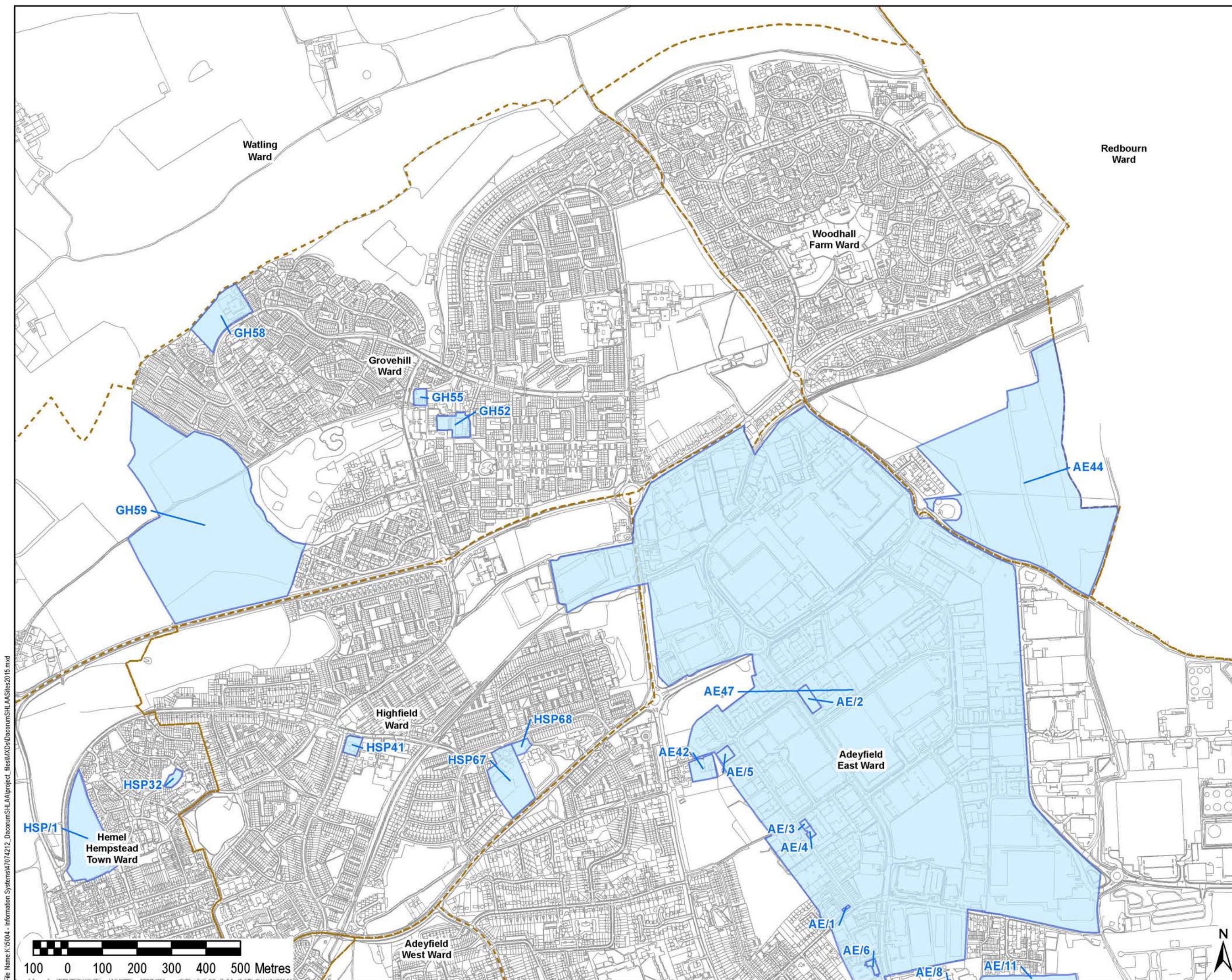
Copyright
Reproduced from Ordnance Survey digital map data ©
Crown copyright 2016. All rights reserved.
Licence number 0100031673

Inset Map: A small map of the Dacorum area with a red rectangle highlighting the location of the main map.

Metadata Table:

Purpose of Issue			
FOR INFORMATION			
Client			
DACORUM BOROUGH COUNCIL			
Project Title			
DACORUM SHLAA			
Drawing Title			
Drawn	Checked	Approved	Date
SJ	EB	AW	29/01/2016
URS Internal Project No.		Scale @ A3	
47069894		1:10,000	
THIS DOCUMENT HAS BEEN PREPARED PURSUANT TO AND SUBJECT TO THE TERMS OF URS' APPOINTMENT BY ITS CLIENT. URS ACCEPTS NO LIABILITY FOR ANY USE OF THIS DOCUMENT OTHER THAN BY ITS ORIGINAL CLIENT OR FOLLOWING URS' EXPRESS AGREEMENT TO SUCH USE, AND ONLY FOR THE PURPOSES FOR WHICH IT WAS PREPARED AND PROVIDED.			
URS Infrastructure & Environment UK Limited Scott House Alencon Link, Basingstoke Hampshire, RG21 7EP Telephone: (01256) 310200 Fax: (01256) 310201 www.ursglobal.com			
Drawing Number			Rev
FIGURE 5 OF 27			

Logos: GH58, AECOM



THIS DRAWING IS TO BE USED ONLY FOR THE PURPOSE OF ISSUE THAT IT WAS ISSUED FOR AND IS SUBJECT TO AMENDMENT

LEGEND

- SHLAA Sites
- District Wards

Copyright
Reproduced from Ordnance Survey digital map data ©
Crown copyright 2016. All rights reserved.
Licence number 0100031673

Purpose of Issue
FOR INFORMATION

Client
DACORUM BOROUGH COUNCIL

Project Title
DACORUM SHLAA

Drawing Title

Drawn SJ	Checked EB	Approved AW	Date 29/01/2016
URS Internal Project No. 47069894		Scale @ A3 1:10,000	

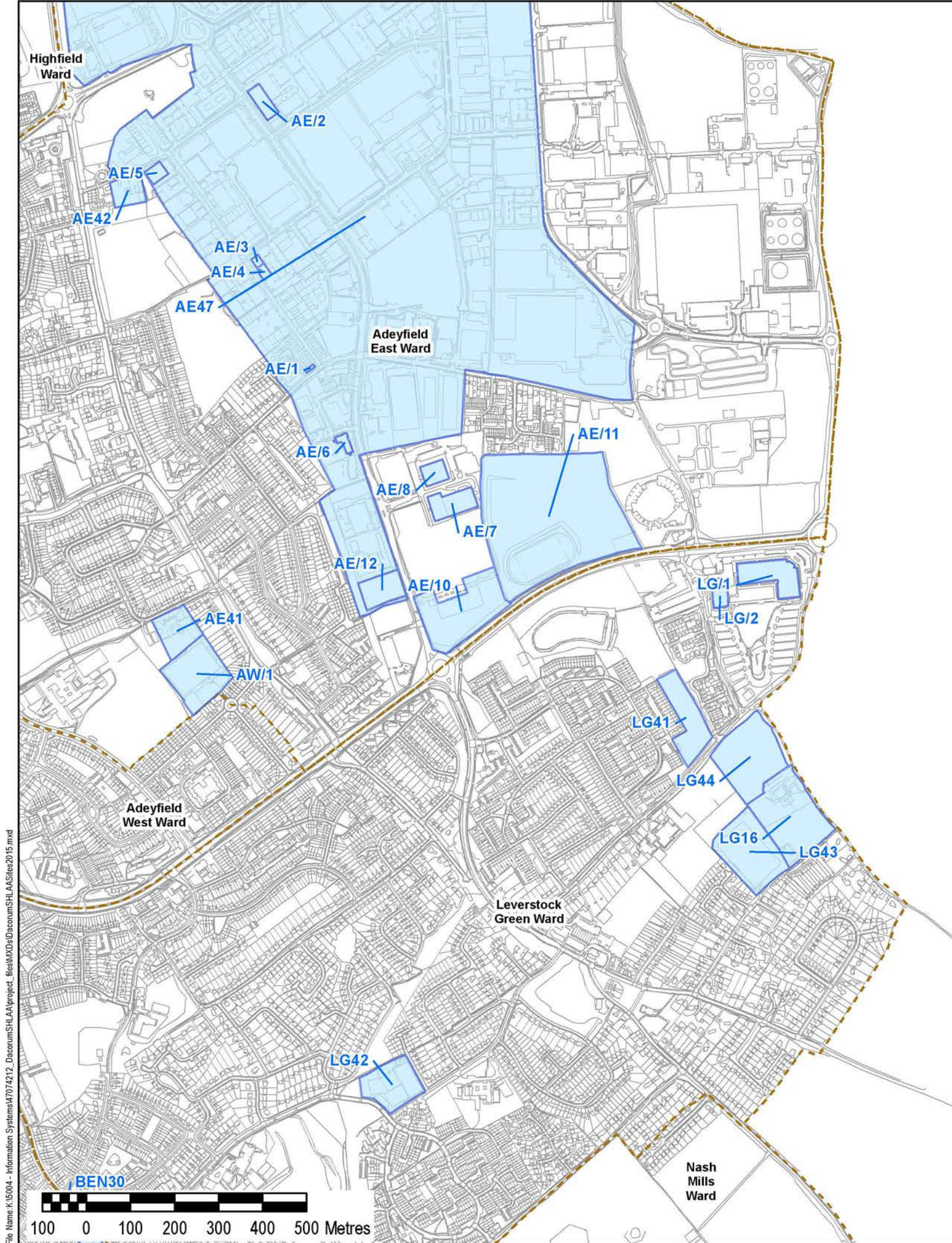
THIS DOCUMENT HAS BEEN PREPARED PURSUANT TO AND SUBJECT TO THE TERMS OF URS' APPOINTMENT BY ITS CLIENT. URS ACCEPTS NO LIABILITY FOR ANY USE OF THIS DOCUMENT OTHER THAN BY ITS ORIGINAL CLIENT OR FOLLOWING URS' EXPRESS AGREEMENT TO SUCH USE, AND ONLY FOR THE PURPOSES FOR WHICH IT WAS PREPARED AND PROVIDED.

URS Infrastructure & Environment UK Limited
Scott House
Alderson Link, Basingstoke
Hampshire, RG21 7EP
Telephone: (01256) 310200
Fax: (01256) 310201
www.ursglobal.com

AECOM

Drawing Number FIGURE 6 OF 27	Rev
---	-----

File Name: K:\5004 - Information Systems\47074212_DacorumSHLAA\project_files\MXDs\SHLAA\Sites\2015.mxd



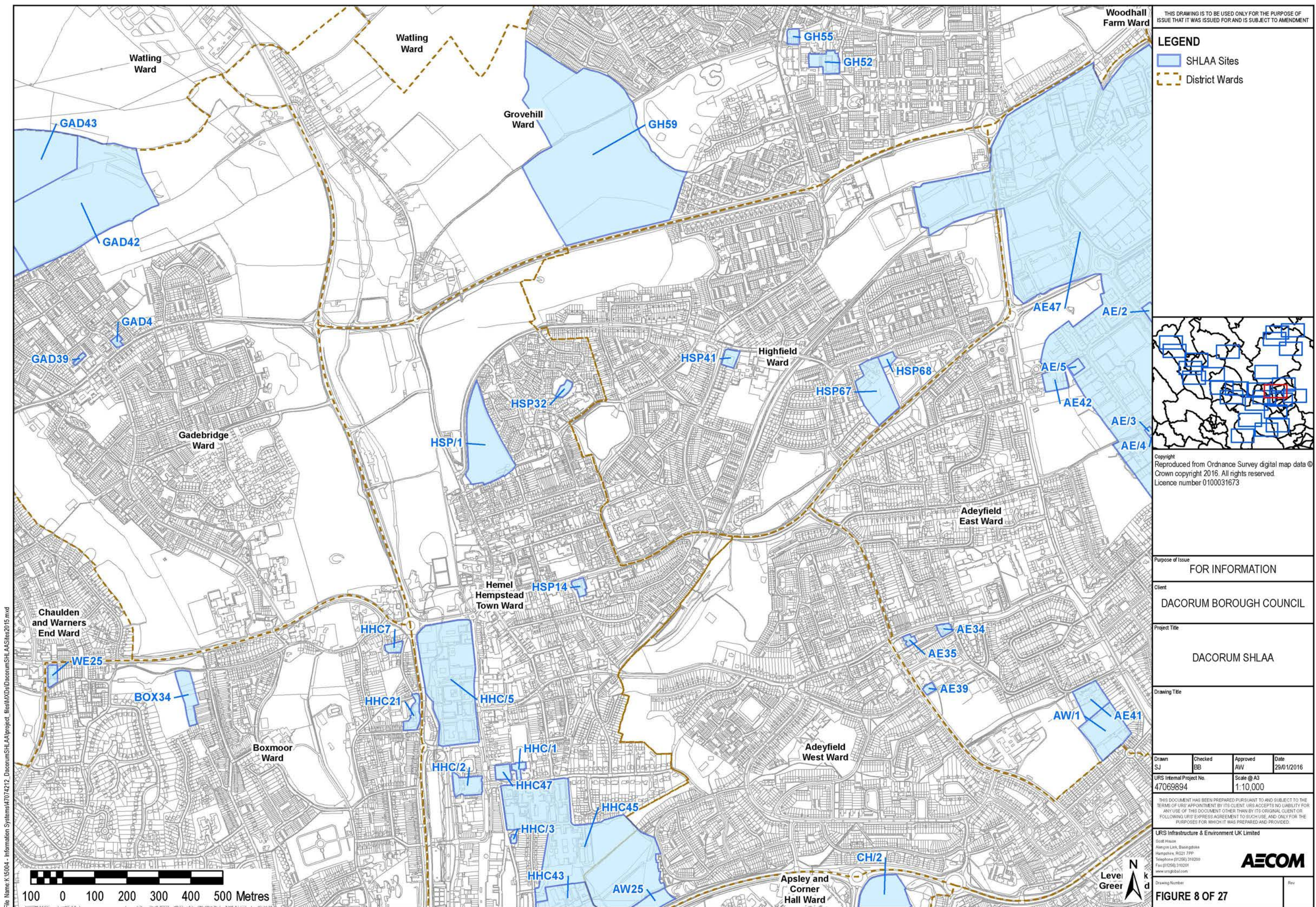
THIS DRAWING IS TO BE USED ONLY FOR THE PURPOSE OF ISSUE THAT IT WAS ISSUED FOR AND IS SUBJECT TO AMENDMENT

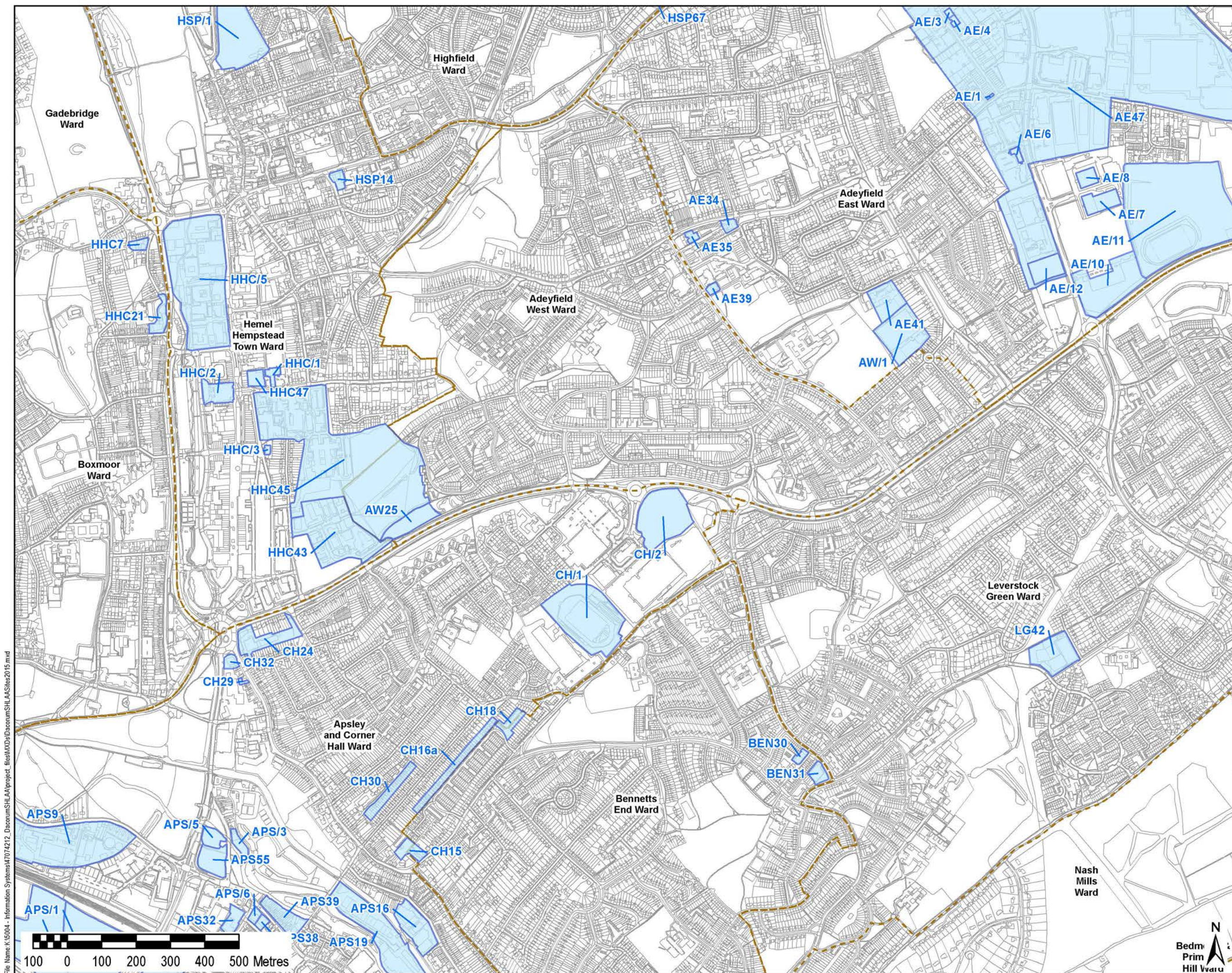
LEGEND

- SHLAA Sites
- District Wards

Copyright
Reproduced from Ordnance Survey digital map data ©
Crown copyright 2016. All rights reserved.
Licence number 0100031673

Purpose of Issue			
FOR INFORMATION			
Client			
DACORUM BOROUGH COUNCIL			
Project Title			
DACORUM SHLAA			
Drawing Title			
Drawn	Checked	Approved	Date
SJ	EB	AW	29/01/2016
URS Internal Project No.		Scale @ A3	
47069894		1:10,000	
THIS DOCUMENT HAS BEEN PREPARED PURSUANT TO AND SUBJECT TO THE TERMS OF URS' APPOINTMENT BY ITS CLIENT. URS ACCEPTS NO LIABILITY FOR ANY USE OF THIS DOCUMENT OTHER THAN BY ITS ORIGINAL CLIENT OR FOLLOWING URS' EXPRESS AGREEMENT TO SUCH USE, AND ONLY FOR THE PURPOSES FOR WHICH IT WAS PREPARED AND PROVIDED.			
URS Infrastructure & Environment UK Limited			
Scott House Alenyon Link, Basingstoke Hampshire, RG21 7EP Telephone: (01256) 310209 Fax: (01256) 310201 www.ursglobal.com			
Drawing Number			Rev
FIGURE 7 OF 27			





THIS DRAWING IS TO BE USED ONLY FOR THE PURPOSE OF ISSUE THAT IT WAS ISSUED FOR AND IS SUBJECT TO AMENDMENT

LEGEND

- SHLAA Sites
- District Wards

Copyright
Reproduced from Ordnance Survey digital map data ©
Crown copyright 2016. All rights reserved.
Licence number 0100031673

Purpose of Issue
FOR INFORMATION

Client
DACORUM BOROUGH COUNCIL

Project Title
DACORUM SHLAA

Drawing Title

Drawn SJ	Checked EB	Approved AW	Date 29/01/2016
URS Internal Project No. 47069894		Scale @ A3 1:10,000	

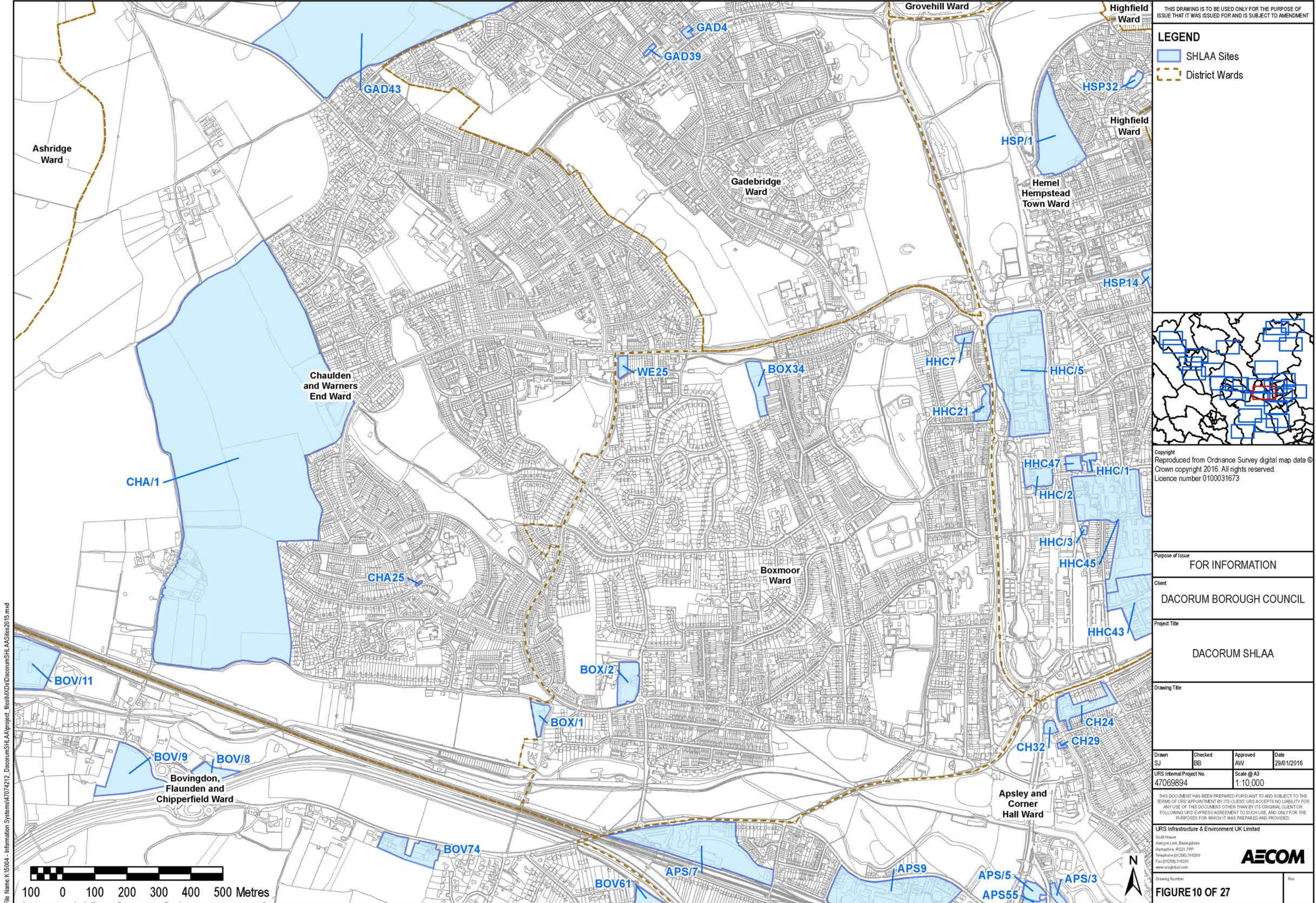
THIS DOCUMENT HAS BEEN PREPARED PURSUANT TO AND SUBJECT TO THE TERMS OF URS' APPOINTMENT BY ITS CLIENT. URS ACCEPTS NO LIABILITY FOR ANY USE OF THIS DOCUMENT OTHER THAN BY ITS ORIGINAL CLIENT OR FOLLOWING URS' EXPRESS AGREEMENT TO SUCH USE, AND ONLY FOR THE PURPOSES FOR WHICH IT WAS PREPARED AND PROVIDED.

URS Infrastructure & Environment UK Limited
Scott House
Alençon Link, Basingstoke
Hampshire, RG21 7EP
Telephone: (01256) 310200
Fax: (01256) 310201
www.ursglobal.com

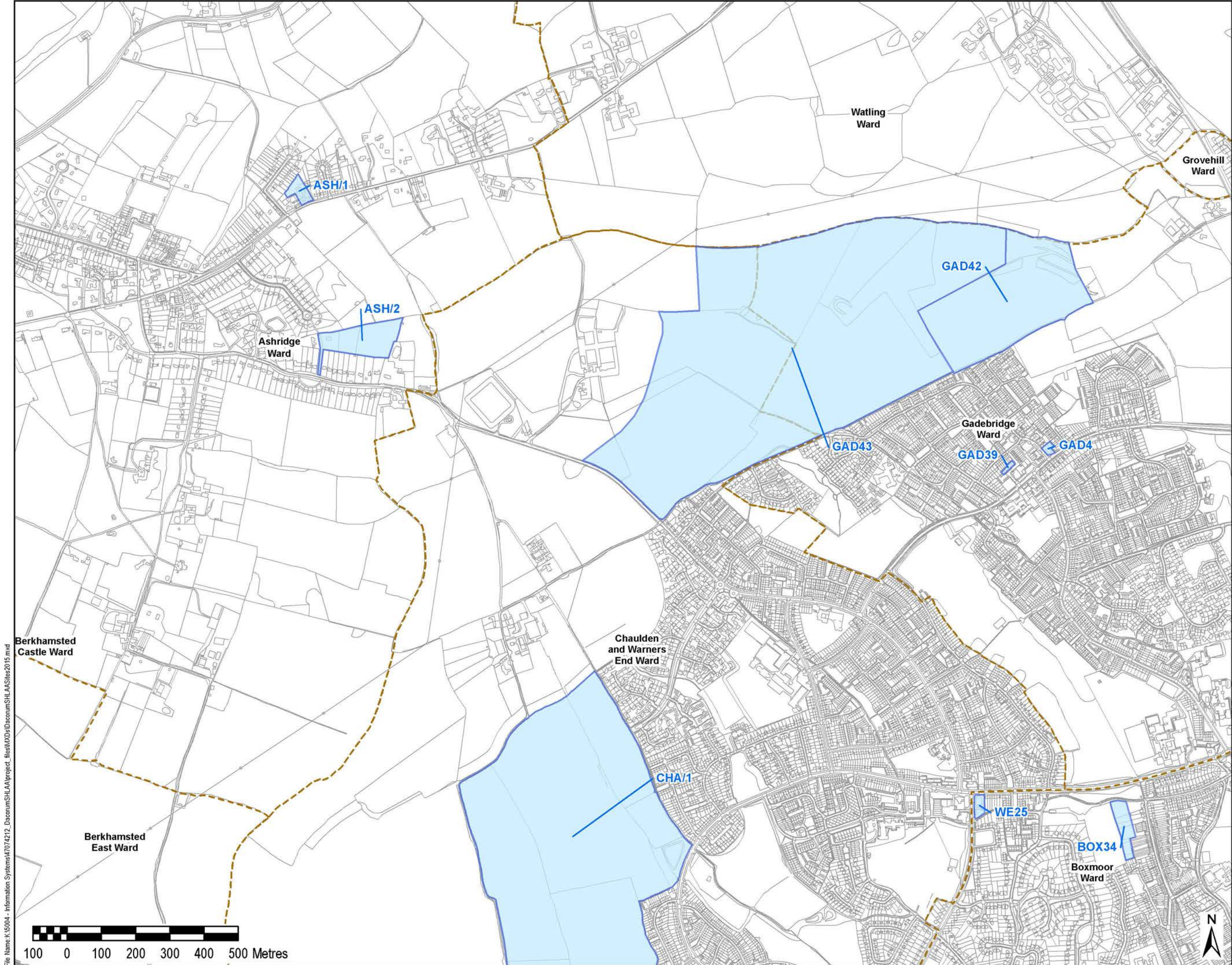
AECOM

Drawing Number
FIGURE 9 OF 27

Rev



File Name: K:\5004 - Information Systems\47074212_DacorumSHLAA\project_files\MXDs\DACORUMSHLAA\Sites\2016.mxd



THIS DRAWING IS TO BE USED ONLY FOR THE PURPOSE OF ISSUE THAT IT WAS ISSUED FOR AND IS SUBJECT TO AMENDMENT

LEGEND

- SHLAA Sites
- District Wards

Copyright
Reproduced from Ordnance Survey digital map data ©
Crown copyright 2016. All rights reserved.
Licence number 0100031673

Purpose of Issue
FOR INFORMATION

Client
DACORUM BOROUGH COUNCIL

Project Title
DACORUM SHLAA

Drawing Title

Drawn SJ	Checked EB	Approved AW	Date 29/01/2016
URS Internal Project No. 47069894		Scale @ A3 1:10,000	

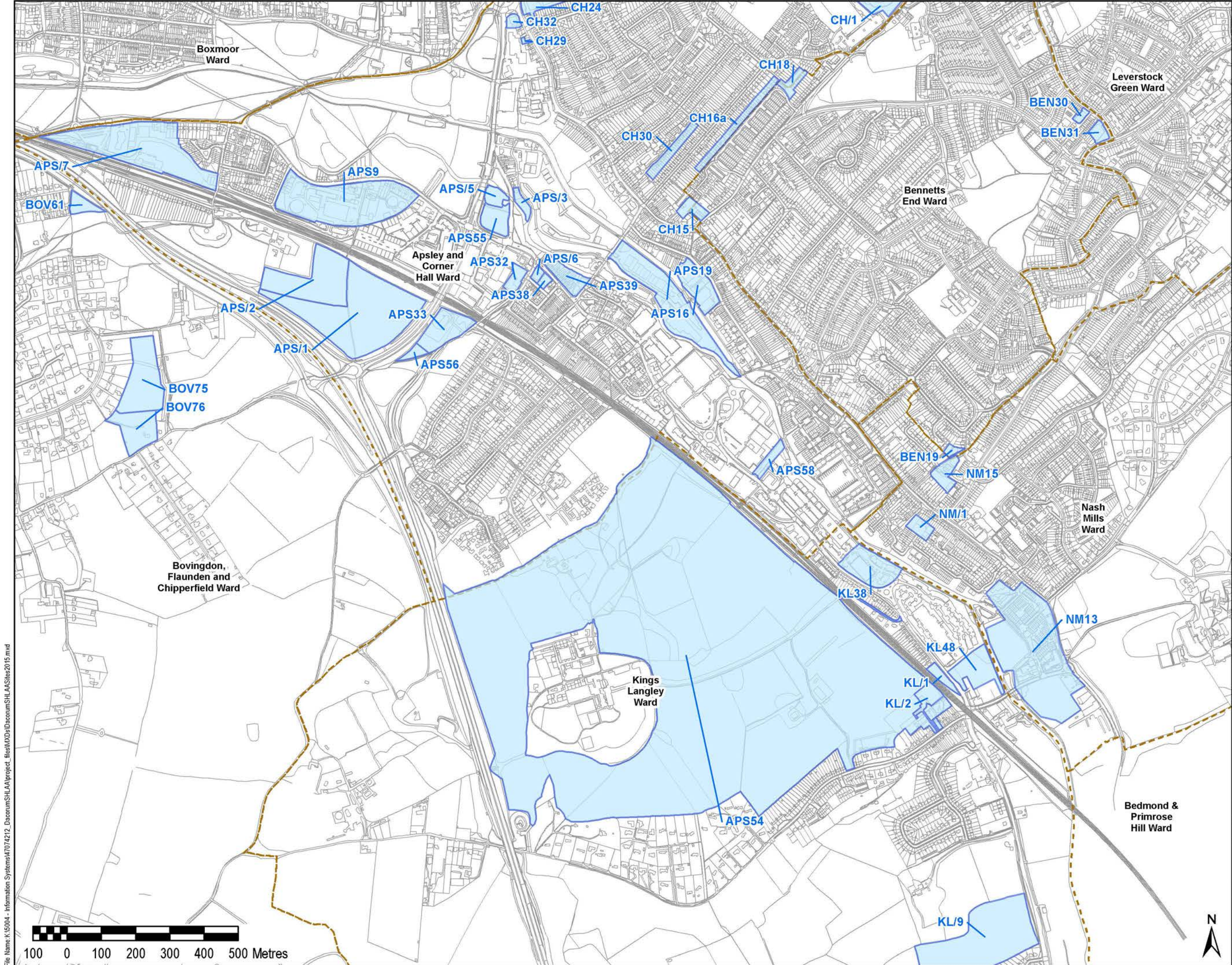
THIS DOCUMENT HAS BEEN PREPARED PURSUANT TO AND SUBJECT TO THE TERMS OF URS' APPOINTMENT BY ITS CLIENT. URS ACCEPTS NO LIABILITY FOR ANY USE OF THIS DOCUMENT OTHER THAN BY ITS ORIGINAL CLIENT OR FOLLOWING URS' EXPRESS AGREEMENT TO SUCH USE, AND ONLY FOR THE PURPOSES FOR WHICH IT WAS PREPARED AND PROVIDED.

URS Infrastructure & Environment UK Limited
Scott House
Alderton Link, Basingstoke
Hampshire, RG21 7EP
Telephone: (01256) 310200
Fax: (01256) 310201
www.ursglobal.com

AECOM

Drawing Number FIGURE 11 OF 27	Rev
--	-----

File Name: K:\5004 - Information Systems\47074212_DacorumSHLAA\project_files\MXDs\DACORUMSHLAA\Sites\2015.mxd



THIS DRAWING IS TO BE USED ONLY FOR THE PURPOSE OF ISSUE THAT IT WAS ISSUED FOR AND IS SUBJECT TO AMENDMENT

LEGEND

- SHLAA Sites
- District Wards

Copyright
Reproduced from Ordnance Survey digital map data © Crown copyright 2016. All rights reserved.
Licence number 0100031673

Purpose of Issue
FOR INFORMATION

Client
DACORUM BOROUGH COUNCIL

Project Title
DACORUM SHLAA

Drawing Title

Drawn SJ	Checked EB	Approved AW	Date 29/01/2016
URS Internal Project No. 47069894		Scale @ A3 1:10,000	

THIS DOCUMENT HAS BEEN PREPARED PURSUANT TO AND SUBJECT TO THE TERMS OF URS' APPOINTMENT BY ITS CLIENT. URS ACCEPTS NO LIABILITY FOR ANY USE OF THIS DOCUMENT OTHER THAN BY ITS ORIGINAL CLIENT OR FOLLOWING URS' EXPRESS AGREEMENT TO SUCH USE, AND ONLY FOR THE PURPOSES FOR WHICH IT WAS PREPARED AND PROVIDED.

URS Infrastructure & Environment UK Limited
Scott House
Alderson Link, Basingstoke
Hampshire, RG21 7EP
Telephone: (01256) 310200
Fax: (01256) 310201
www.ursglobal.com

AECOM

Drawing Number FIGURE 12 OF 27	Rev
--	-----