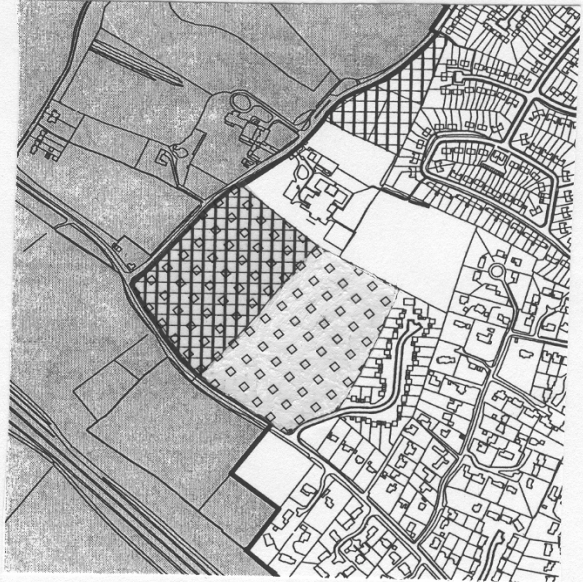
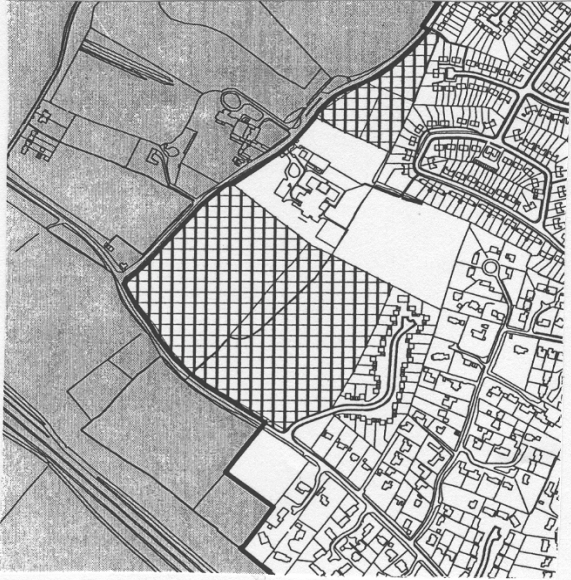


Reproduced from the Ordnance Survey mapping with the permission of the Controller of Her Majesty's Stationary Office. Crown Copyright. Unauthorised reproduction infringes Crown copyright and may lead to prosecution or civil proceedings. Dacorum Borough Council Licence no. 100018935

# Map 17 Durrants Lane / Shootersway, Berkhamsted

## MODIFICATION


## FURTHER MODIFICATION




 The Green Belt

 Settlement Boundary

 Residential Area

 Open Land

 Area of Proposal  
site C1 / L1

Scale 1:10,000

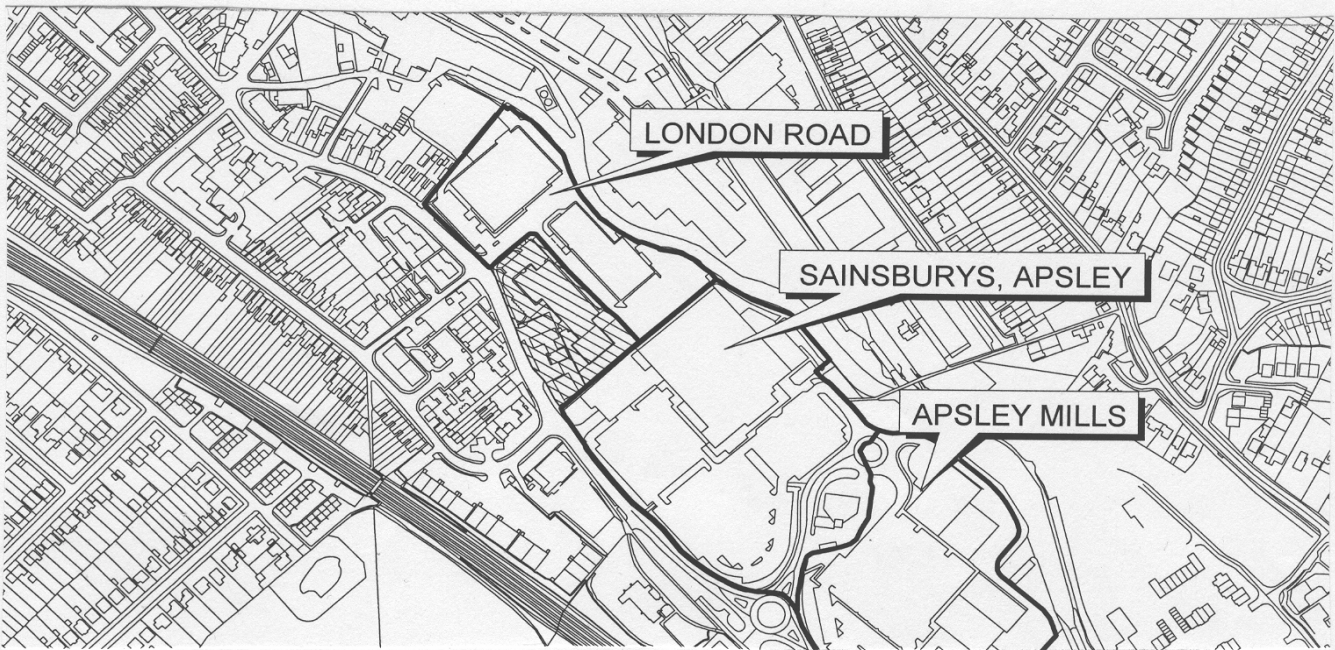




**Map 107 Gade Valley, Apsley**  
**MODIFICATION**


Reproduced from the Ordnance Survey mapping with the permission of the Controller of Her Majesty's Stationary Office. Crown Copyright. Unauthorised reproduction infringes Crown copyright and may lead to prosecution or civil proceedings. Dacorum Borough Council Licence no. 100018935



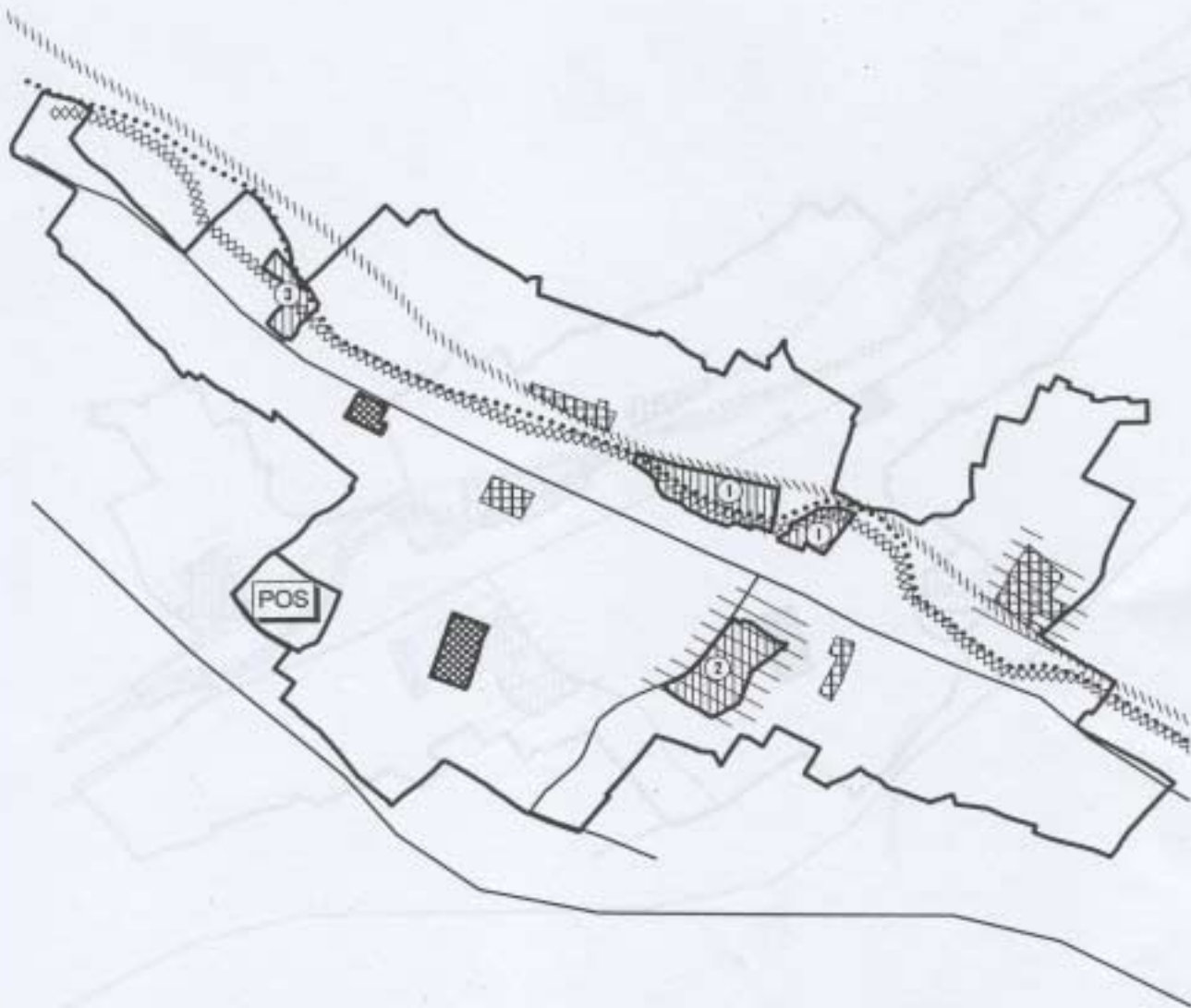
**FURTHER MODIFICATION**



 Main Out of Centre Retail Locations  
 General Employment Area

 Site unallocated for specific use.  
 Development proposals will be judged against existing policies in the Plan.





**BERKHAMSTED OPEN LAND STRATEGY**

Diagrammatic for illustrative purposes only

— Edge of Countryside

..... Route Corridor

~~~~~ River Valley

▨ Open Ridge or Valley Side (including Prominent Slopes)

▩ Open Land (designated under Policies 7 and 110 in the Plan)



Open Land and Neighbourhood Open Space or Area with Special Character  
 1. Adjoining Grand Union Canal  
 2. Kings Road  
 3. Northchurch

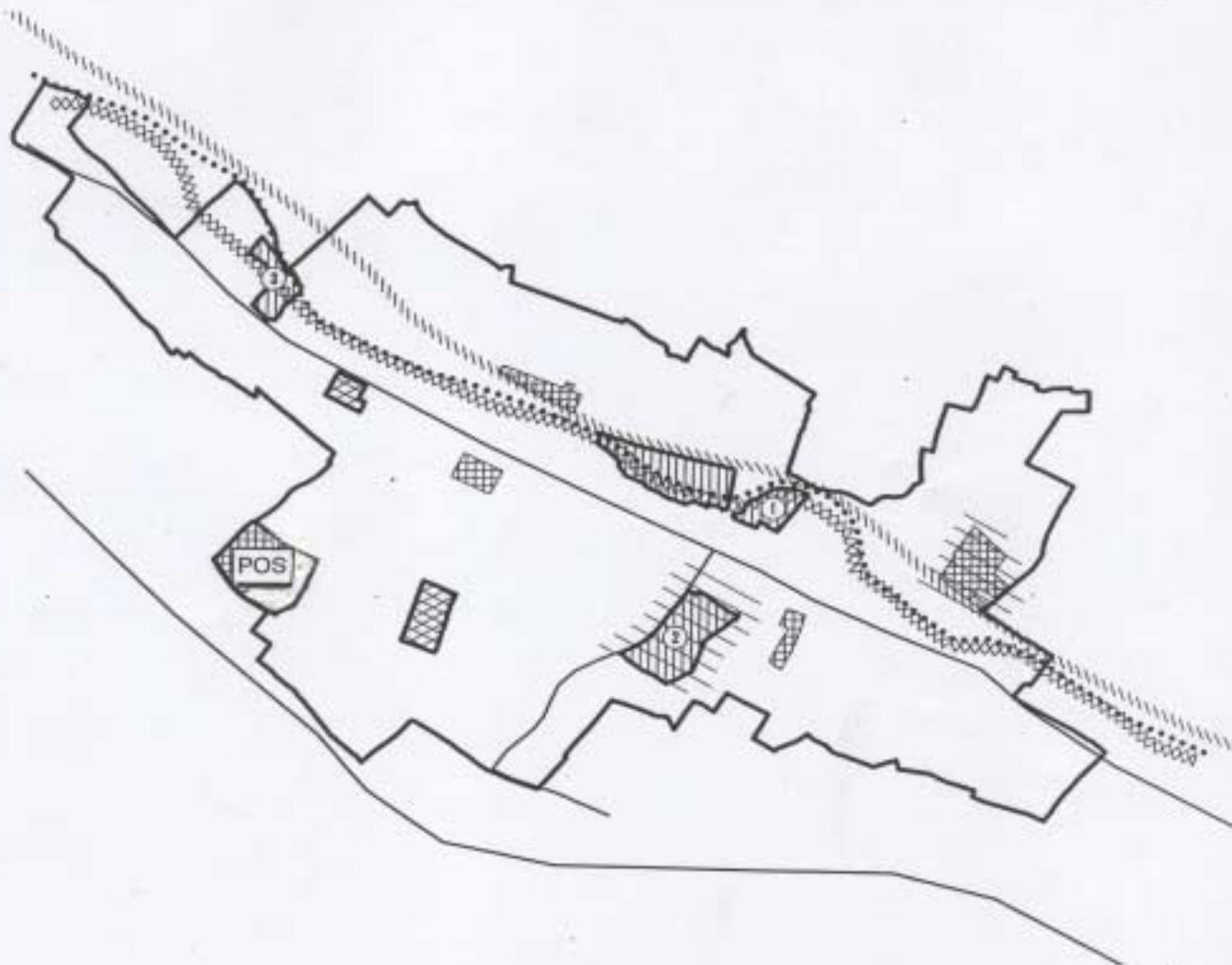


Open Land and Open Land Site meeting a leisure Space Deficiency









Leisure Space Proposal in the Plan

FURTHER MODIFICATION



**BERKHAMSTED OPEN LAND STRATEGY**

Diagrammatic for illustrative purposes only

- |                                                                                     |                                                             |                                                                                     |                                                                       |
|-------------------------------------------------------------------------------------|-------------------------------------------------------------|-------------------------------------------------------------------------------------|-----------------------------------------------------------------------|
| —                                                                                   | Edge of Countryside                                         |  | Open Land and Neighbourhood Open Space or Area with Special Character |
| ....                                                                                | Route Corridor                                              |                                                                                     | 1. Adjoining Grand Union Canal                                        |
|  | River Valley                                                |                                                                                     | 2. Kings Road                                                         |
|  | Open Ridge or Valley Side (including Prominent Slopes)      |  | Open Land and Open Land Site meeting a leisure Space Deficiency       |
|  | Open Land (designated under Policies 7 and 110 in the Plan) |  | Leisure Space Proposal in the Plan                                    |
|                                                                                     |                                                             |                                                                                     | 3. Northchurch                                                        |