

Proposed un-designated Heritage Assets (Locally Listed Buildings) in Berkhamsted with photographs, as given in Appendix 2 of the Conservation Area Appraisal

Area 1: High Street (East, Central, West and Collegiate)

BRIDGE STREET	
1, 2, 3 & 4 Bridge Street 5, 6, 7 & 8 Bridge Street 9, 10, 11 & 12 Bridge Street 13, 14 & 15 Bridge Street	
17, 18, 19 & 20 Bridge Street 21, 22 & 23 Bridge Street 24, 25, 26, 27 & 28 Bridge Street	
29 & 30 Bridge Street	
31 Bridge Street	



Proposed un-designated Heritage Assets (Locally Listed Buildings) in Berkhamsted with photographs, as given in Appendix 2 of the Conservation Area Appraisal

CASTLE STREET	
14 Castle Street	
17 Castle Street 18, 19 & 20 Castle Street	
21 & 22 Castle Street	
23 & 24 Castle Street	

Proposed un-designated Heritage Assets (Locally Listed Buildings) in Berkhamsted with photographs, as given in Appendix 2 of the Conservation Area Appraisal

<p>25 & 26 Castle Street</p> <p>27 & 28 Castle Street</p>	
<p>29, 30 & 31 Castle Street</p>	
<p>35 & 36 Castle Street</p>	
<p>62 Castle Street (St. George's)</p>	
<p>Berkhamsted School Deans Hall and the Deans Hall Foyer, Berkhamsted Collegiate School, Castle Street</p>	
<p>Berkhamsted School Lychgate, Berkhamsted Collegiate School, Castle Street</p>	


Proposed un-designated Heritage Assets (Locally Listed Buildings) in Berkhamsted with photographs, as given in Appendix 2 of the Conservation Area Appraisal

CHAPEL STREET	
1 & 2 Chapel Street	
Malting on corner of Chapel Street and Bridge Street	
1, 2, 3, 4 & 5 Mason's Yard, Chapel Street	
4 Chapel Street (Bridge House)	
9, 10, 11 & 12 Chapel Street	



Proposed un-designated Heritage Assets (Locally Listed Buildings) in Berkhamsted with photographs, as given in Appendix 2 of the Conservation Area Appraisal

<p>12A Chapel Street (former Victorian Infants School)</p>	
<p>13 & 14 Chapel Street</p>	
<p>15 & 16 Chapel Street</p>	
<p>17 & 18 Chapel Street</p>	
<p>20 Chapel Street</p>	



Proposed un-designated Heritage Assets (Locally Listed Buildings) in Berkhamsted with photographs, as given in Appendix 2 of the Conservation Area Appraisal

21 Chapel Street	
22 & 23 Chapel Street	
The Tomb of Thomas Read and family, former graveyard of the Congregational Church, Chapel Street	




CHESHAM ROAD

St. John's, Chesham Road	
2 Chesham Road	


Proposed un-designated Heritage Assets (Locally Listed Buildings) in Berkhamsted with photographs, as given in Appendix 2 of the Conservation Area Appraisal


3 & 4 Chesham Road	
Incents, Chesham Road	



CHURCH LANE

1 Church Lane (The Hair Secret)	
Badger's Drift & Candlemaker's Cottage, Church Lane	
6 Church Lane (Court House Cottage)	






Proposed un-designated Heritage Assets (Locally Listed Buildings) in Berkhamsted with photographs, as given in Appendix 2 of the Conservation Area Appraisal

<p>Building on Church Lane, <i>Trilbys and Tiaras</i>, at the rear of 124 High Street (included with entry for no. 124)</p>	
-----------------------------------------------------------------------------------------------------------------------------	-------------------------------------------------------------------------------------

CLARENDON ROAD	
<p>Former fire station behind the Civic Centre on the High Street, Clarendon Road</p>	

COWPER ROAD	
<p>Christian Science Society, Cowper Road (former Wesleyan Methodist Church)</p>	
<p>The Chapel House, Cowper Road (former Sunday school)</p>	

Proposed un-designated Heritage Assets (Locally Listed Buildings) in Berkhamsted with photographs, as given in Appendix 2 of the Conservation Area Appraisal

ELM GROVE	
Kings Road Garage, Elm Grove	
HIGHFIELD ROAD	
29 - 31 Highfield Road (Prospect Place Chapel)	
33 & 35 Highfield Road	
51 & 53 Highfield Road	
58 Highfield Road (Chaffcutters)	

Proposed un-designated Heritage Assets (Locally Listed Buildings) in Berkhamsted with photographs, as given in Appendix 2 of the Conservation Area Appraisal

HIGH STREET (south side)	
<p>9 High Street</p> <p>11 High Street</p> <p>13 High Street</p>	
<p>15, 17 & 19 High Street</p>	
<p>21 & 23 High Street</p> <p>25 & 27 High Street</p>	
<p>45, 47 & 49 High Street</p>	
<p>55 & 57 High Street</p> <p>59 High Street</p>	

Proposed un-designated Heritage Assets (Locally Listed Buildings) in Berkhamsted with photographs, as given in Appendix 2 of the Conservation Area Appraisal

<p>61 & 63 High Street</p> <p>65 & 67 High Street</p>	
<p>69 High Street</p>	
<p>71 High Street</p>	
<p>73 & 75 High Street</p>	
<p>81 High Street</p>	

Proposed un-designated Heritage Assets (Locally Listed Buildings) in Berkhamsted with photographs, as given in Appendix 2 of the Conservation Area Appraisal

83 High Street (The Goat PH)	
85, 87, 89 High Street	
111 High Street	
115 High Street	
123 High Street	

Proposed un-designated Heritage Assets (Locally Listed Buildings) in Berkhamsted with photographs, as given in Appendix 2 of the Conservation Area Appraisal

<p>127 High Street</p>	
<p>131 & 133 High Street (Overton House inc rear building)</p>	
<p>149 & 151 High Street</p>	
<p>161 High Street (Civic Centre)</p>	
<p>167 High Street 169 & 171 High Street</p>	






Proposed un-designated Heritage Assets (Locally Listed Buildings) in Berkhamsted with photographs, as given in Appendix 2 of the Conservation Area Appraisal

<p>175 & 177 High Street</p>	
<p>179 High Street</p>	
<p>199 High Street (NatWest Bank)</p>	
<p>247 & 249 High Street (Ask)</p>	
<p>251, 253, 255, 257 & 259 High Street (Camilla Terrace)</p>	

Proposed un-designated Heritage Assets (Locally Listed Buildings) in Berkhamsted with photographs, as given in Appendix 2 of the Conservation Area Appraisal

261 High Street (The George PH)	
271 & 273 High Street	
291 & 293 High Street	
295, 297 & 299 High Street	
303 High Street	

Proposed un-designated Heritage Assets (Locally Listed Buildings) in Berkhamsted with photographs, as given in Appendix 2 of the Conservation Area Appraisal

HIGH STREET (north side)	
2, 4, 6 & 8 High Street	
52 & 54 High Street	
56 High Street 58 High Street	
66, 68, 70, 72 & 74 High Street (Sibdon Place)	
88 High Street 90 High Street (inc 90A & B)	

Proposed un-designated Heritage Assets (Locally Listed Buildings) in Berkhamsted with photographs, as given in Appendix 2 of the Conservation Area Appraisal

<p>92 High Street</p>	
<p>96, 98, 100, 102 & 104 High Street</p>	
<p>War Memorial (by St. Peter's Church), High Street</p>	
<p>124 High Street (building at the rear on Church Lane also included in entry, <i>now Trilbys and Tiaras</i>)</p>	
<p>126 & 128 High Street</p>	

Proposed un-designated Heritage Assets (Locally Listed Buildings) in Berkhamsted with photographs, as given in Appendix 2 of the Conservation Area Appraisal

<p>134 High Street</p>	
<p>136 & 138 High Street 140 & 142 High Street</p>	
<p>146 High Street 148 & 150 High Street</p>	
<p>152 High Street 154 & 156 High Street</p>	
<p>204 High Street (with 1 Lower Kings Road at the rear of 202 High Street) 206 High Street (<i>Petals</i>)</p>	

Proposed un-designated Heritage Assets (Locally Listed Buildings) in Berkhamsted with photographs, as given in Appendix 2 of the Conservation Area Appraisal

<p>Park View Cottage, High Street (behind 214 High Street)</p>	
<p>212 & 214 High Street</p>	
<p>218 & 220 High Street</p>	
<p>224 High Street</p>	
<p>226 & 228 High Street</p>	

Proposed un-designated Heritage Assets (Locally Listed Buildings) in Berkhamsted with photographs, as given in Appendix 2 of the Conservation Area Appraisal

<p>230 High Street</p> <p>232 High Street</p>	
<p>234 High Street</p> <p>236 High Street</p>	
<p>236A & 238 High Street</p>	
<p>240 High Street</p>	
<p>242, 244 & 246 High Street</p> <p>248 High Street</p>	

Proposed un-designated Heritage Assets (Locally Listed Buildings) in Berkhamsted with photographs, as given in Appendix 2 of the Conservation Area Appraisal

258 & 260 High Street	
262 High Street	
264, 266 & 268 High Street	
270 & 272 High Street	
274 High Street	


Proposed un-designated Heritage Assets (Locally Listed Buildings) in Berkhamsted with photographs, as given in Appendix 2 of the Conservation Area Appraisal

<p>278, 278A & 280 High Street</p>	
<p>284 High Street</p>	
<p>320 & 322 High Street 324 & 326 High Street 328 & 330 High Street 332 & 334 High Street 336 & 338 High Street</p>	

<p>HOLLIDAY STREET</p>	
<p>7 & 8 Holliday Street 9 & 10 Holliday Street</p>	

<p>LONDRINA TERRACE</p>	
<p>1, 2, 3, 4, 5 & 6 Londrina Terrace</p>	

Proposed un-designated Heritage Assets (Locally Listed Buildings) in Berkhamsted with photographs, as given in Appendix 2 of the Conservation Area Appraisal

<p>Footbridge over the canal to Little Bridge Road, Londrina Terrace</p>	
--------------------------------------------------------------------------	-------------------------------------------------------------------------------------

<p>LOWER KINGS ROAD</p>	
<p>1 Lower Kings Road (Haydens Cook & Dineware with 204 High Street at the rear of 202 High Street)</p>	
<p>13 & 15 Lower Kings Road</p>	
<p>21, 23, 25 & 27 Lower Kings Road</p>	
<p>35, 37 & 39 Lower Kings Road 41 & 43 Lower Kings Road</p>	

Proposed un-designated Heritage Assets (Locally Listed Buildings) in Berkhamsted with photographs, as given in Appendix 2 of the Conservation Area Appraisal

Tower House, Lower Kings Road (behind 222 High Street)



MANOR STREET

1, 2, 3, 4, 5 & 6 Manor Street



10 & 11 Manor Street




12 & 13 Manor Street





14 Manor Street (Belgrave House)





Proposed un-designated Heritage Assets (Locally Listed Buildings) in Berkhamsted with photographs, as given in Appendix 2 of the Conservation Area Appraisal


15 Manor Street	
16 Manor Street	
17 Manor Street	

MILL STREET	
Adelbert House, Mill Street	
Gym Building, Berkhamsted Collegiate School, Mill Street	

Proposed un-designated Heritage Assets (Locally Listed Buildings) in Berkhamsted with photographs, as given in Appendix 2 of the Conservation Area Appraisal

<p>Music School, Berkhamsted Collegiate School, Mill Street</p>	
<p>Staff Cottages, Berkhamsted Collegiate School, 2 Mill Street</p>	

PARK VIEW ROAD	
<p>1 Park View Road (The Chapel)</p>	




PRINCE EDWARD STREET	
<p>Victoria Church of England School & Nursery, Prince Edward Street</p>	


Proposed un-designated Heritage Assets (Locally Listed Buildings) in Berkhamsted with photographs, as given in Appendix 2 of the Conservation Area Appraisal

RAVENS LANE	
1, 2, 3 & 4 Ravens Lane	
Brownlow House, Ravens Lane	
Cooper House, Ravens Lane	
5, 6, 7, 8, 9 & 10 Ravens Lane	

RECTORY LANE	
The Old Rectory, Rectory Lane	

Proposed un-designated Heritage Assets (Locally Listed Buildings) in Berkhamsted with photographs, as given in Appendix 2 of the Conservation Area Appraisal



<p>Former coach house to The Old Rectory, Rectory Lane</p>	
<p>Cemetery piers and gates (northwest), Cemetery, Rectory Lane</p>	
<p>Brick decorative arch, Cemetery, Rectory Lane</p>	



THREE CLOSE LANE	
<p>Cemetery piers, gates and building (east), Cemetery, Three Close Lane</p>	

VICTORIA ROAD	
<p>1 Victoria Road</p>	


Proposed un-designated Heritage Assets (Locally Listed Buildings) in Berkhamsted with photographs, as given in Appendix 2 of the Conservation Area Appraisal




Area 2: Grand Union Canal (Castle/Railway, The Canal and George Street Housing District)

BROWNLOW ROAD	
The Brownlow Rooms, Station Approach, Brownlow Road	
The Lodge, Berkhamsted Castle, Brownlow Road	




CAMBRIDGE TERRACE	
1 Cambridge Terrace	
2, 3 & 4 Cambridge Terrace	



Proposed un-designated Heritage Assets (Locally Listed Buildings) in Berkhamsted with photographs, as given in Appendix 2 of the Conservation Area Appraisal

CASTLE STREET	
Road bridge over the Grand Union Canal, Castle Street	


GEORGE SREET	
The Rising Sun PH, George Street	
1, 3, 5, 7, 9 & 11 George Street	
13 & 15 George Street	
12, 14, 16, 18 & 20 George Street	

Proposed un-designated Heritage Assets (Locally Listed Buildings) in Berkhamsted with photographs, as given in Appendix 2 of the Conservation Area Appraisal



GRAND UNION CANAL	
<p>Broadwater Lock (no. 53) on the Grand Union Canal by the road bridge on Lower Kings Road</p>	
<p>Gas Lock (no.2) on the Grand Union Canal (including tramline), opposite the Sacred Heart Church and close to Park Street footbridge</p>	
<p>Rising Sun Lock (no. 55) on the Grand Union Canal by the Rising Sun PH, off George Street</p>	




GRAVEL PATH	
<p>The Boat PH, Gravel Path</p>	
<p>12 Gravel Path (on corner with Ellesmere Road)</p>	

Proposed un-designated Heritage Assets (Locally Listed Buildings) in Berkhamsted with photographs, as given in Appendix 2 of the Conservation Area Appraisal

LOWER KINGS ROAD	
Castle Mill, Lower Kings Road	
56 Lower Kings Road (Station House)	
Berkhamsted Station and adjoining arcaded wall of raised track, Lower Kings Road	
Railway Bridge near Berkhamsted Station (skewed over) Brownlow Road and wall of raised track east to Castle Street, Lower Kings Road	
Road bridge over Grand Union Canal, Lower Kings Road	

Proposed un-designated Heritage Assets (Locally Listed Buildings) in Berkhamsted with photographs, as given in Appendix 2 of the Conservation Area Appraisal

RAVENS LANE	
Road bridge over Grand Union Canal by The Boat PH and Lock by Lock Keepers Cottage, Ravens Lane	
The Warehouse, Castle Wharf, Ravens Lane	

STATION ROAD	
Railway bridge on Station Road leading through to Whitehill / New Road	
The Crystal Palace PH, Station Road	
The Coach House, Station Road	





Proposed un-designated Heritage Assets (Locally Listed Buildings) in Berkhamsted with photographs, as given in Appendix 2 of the Conservation Area Appraisal

4 Station Road	
26 & 27 Station Road	



WILLIAM STREET	
3 & 4 William Street	

Proposed un-designated Heritage Assets (Locally Listed Buildings) in Berkhamsted with photographs, as given in Appendix 2 of the Conservation Area Appraisal

Area 3: Charles Street (Charles Street and Doctor's Commons Road)

BOXWELL ROAD	
1 Boxwell Road	
CHARLES STREET	
3 & 5 Charles Street (Egerton House)	
4 Charles Street	
19 Charles Street	



Proposed un-designated Heritage Assets (Locally Listed Buildings) in Berkhamsted with photographs, as given in Appendix 2 of the Conservation Area Appraisal

<p>24 Charles Street (Marlborough House)</p>	
<p>39, 41, 43 & 45 Charles Street</p>	
<p>Building to the rear of 50/52 Charles Street</p>	


CROSS OAK ROAD

<p>86 Cross Oak Road (High Rising. Adjoins 2 Greenway)</p>	
<p>88 Cross Oak Road (Greenway. Adjoins 1 Greenway)</p>	


Proposed un-designated Heritage Assets (Locally Listed Buildings) in Berkhamsted with photographs, as given in Appendix 2 of the Conservation Area Appraisal

21, 23, 25, 27 & 29 Cross Oak Road	
43, 45, 47 & 49 Cross Oak Road	



COWPER ROAD



5 & 6 Cowper Road	
7 Cowper Road	

DOCTOR'S COMMONS ROAD



Angleside House, Doctor's Commons Road	
----------------------------------------	---------------------------------------------------------------------------------------



Proposed un-designated Heritage Assets (Locally Listed Buildings) in Berkhamsted with photographs, as given in Appendix 2 of the Conservation Area Appraisal

GREENWAY	
1 Green Way (adjoins 88 Cross Oak Road)	
2 Greenway (adjoins 86 Cross Oak Road)	




KINGS ROAD	
5 & 7 Kings Road	
Berkhamsted Preparatory School (Kings Road frontage), Kings Road (south side)	


Proposed un-designated Heritage Assets (Locally Listed Buildings) in Berkhamsted with photographs, as given in Appendix 2 of the Conservation Area Appraisal

15 Kings Road, Berkhamsted Preparatory School (north side)	
19 Kings Road, Berkhamsted Preparatory School (north side)	

KITSBURY ROAD	
36 Kitsbury Road	
The Grey House, Kitsbury Road	



Proposed un-designated Heritage Assets (Locally Listed Buildings) in Berkhamsted with photographs, as given in Appendix 2 of the Conservation Area Appraisal

MIDDLE ROAD	
1, 2, 3, 4, 5, 6 & 7 Middle Road	
8, 9, 10 & 11 Middle Road	
The Smoke House, Middle Road	



MONTAGUE ROAD	
1 Montague Road	

NORTH ROAD	
1 North Road	

Proposed un-designated Heritage Assets (Locally Listed Buildings) in Berkhamsted with photographs, as given in Appendix 2 of the Conservation Area Appraisal

25 North Road	
37 North Road	

SHRUBLANDS ROAD

5 & 7 Shrublands Road (Dunsland House & Mullions)	
9 Shrublands Road (Stoneycroft)	
11 Shrublands Road (Rowans)	