



















Legend

-  Site boundary
-  Existing settlement edge
-  Local ridgeline
-  Mixed unclipped hedgerow (2-3m)
-  Woodland and trees
-  Post and wire/wooden post fence
-  Public footpath
-  Informal footpath
-  Informal farm track
-  Public Highway with TRO
-  Filtered views into site
-  Open views into site
-  Mown grass
-  Rough grazing
-  Horse pasture
-  Arable (fallow)
Arable (active)

REV.	DESCRIPTION	APP.	DATE
------	-------------	------	------

Oxford
T 01865 887050



LANDSCAPE
URBAN
ENVIRONMENT
ECOLOGY

MARCHMONT FARM

Site Survey

DATE	August 2004	DRAWN	SMC
SCALE	NTS	CHECKED	RF
STATUS	Final	APPROVED	AK
DWG. NO	2003LO/04		

X:\GRAPHICS\2003\HEMEL\DWGS\2003_04

No dimensions are to be scaled from this drawing. All dimensions are to be checked on site. Area measurements for indicative purposes only.
Based upon Ordnance Survey map with the permission of the controller of H.M.S.O. © Crown copyright Reproduced under licence No. 189189

© LDA Design Consulting LLP. Quality Assured to BS EN ISO 9001 : 2000