







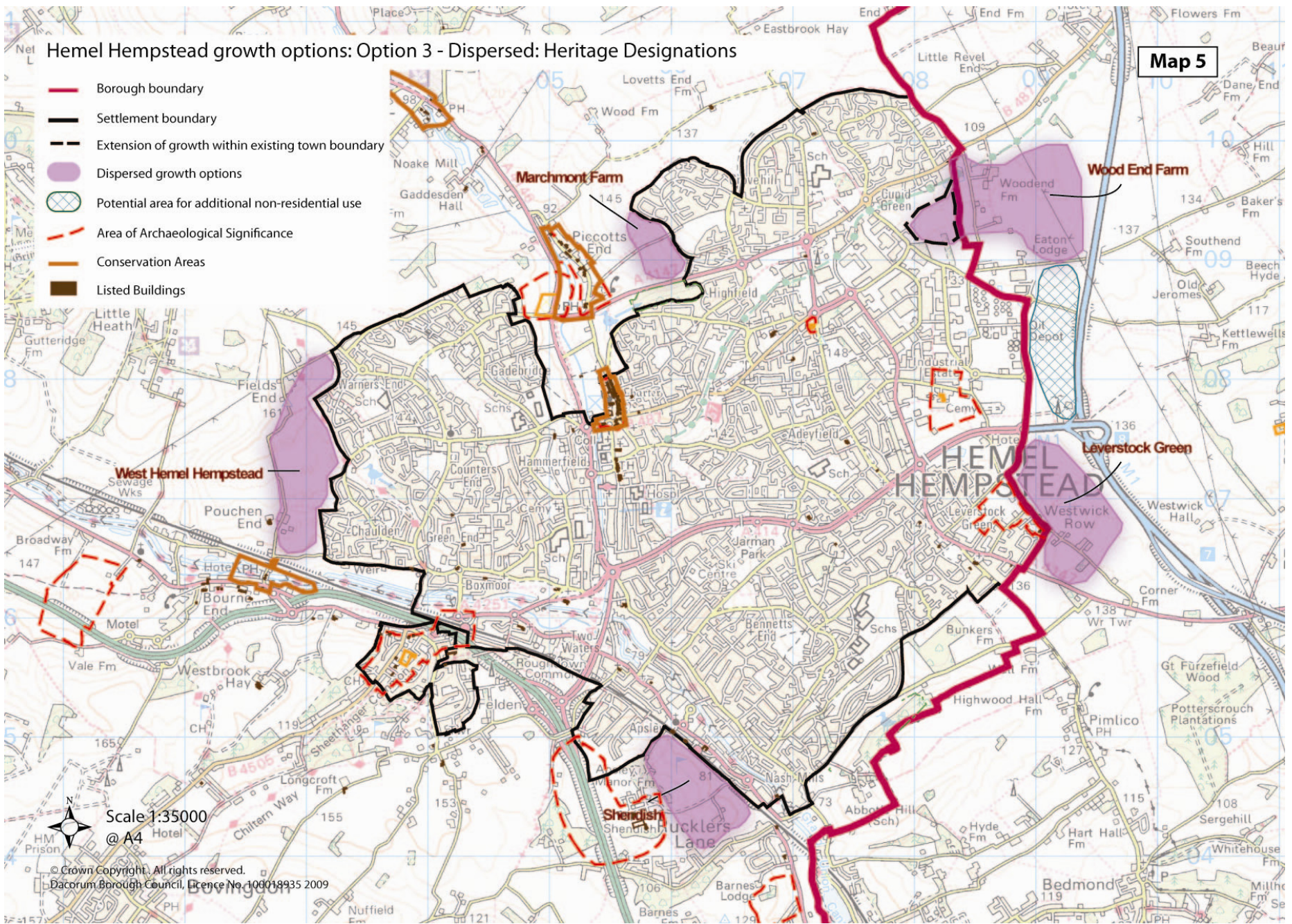


Hemel Hempstead growth options: Option 3 - Dispersed: Heritage Designations

Map 5

-  Borough boundary
-  Settlement boundary
-  Extension of growth within existing town boundary
-  Dispersed growth options
-  Potential area for additional non-residential use
-  Area of Archaeological Significance
-  Conservation Areas
-  Listed Buildings



Scale 1:35000 @ A4

© Crown Copyright. All rights reserved.
Dacorum Borough Council, Licence No. 100018935 2009